














**April 29, 2002 Draft
Map Layers**

-  Census Blocks
 -  Highway
 -  Streets
 -  Census Place (2000)
 -  County (High)
- District**

-  1
-  2
-  3
-  4
-  5
-  6
-  7
-  Other

