




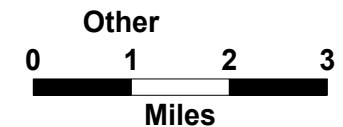


**April 29, 2002 Draft  
Map Layers**

-  Census Blocks
-  Highway
-  Streets
-  Census Place (2000)
-  County (High)

- District**
-  1
  -  2
  -  3
  -  4
  -  5
  -  6
  -  7



**Lexington School District 3**

PELION